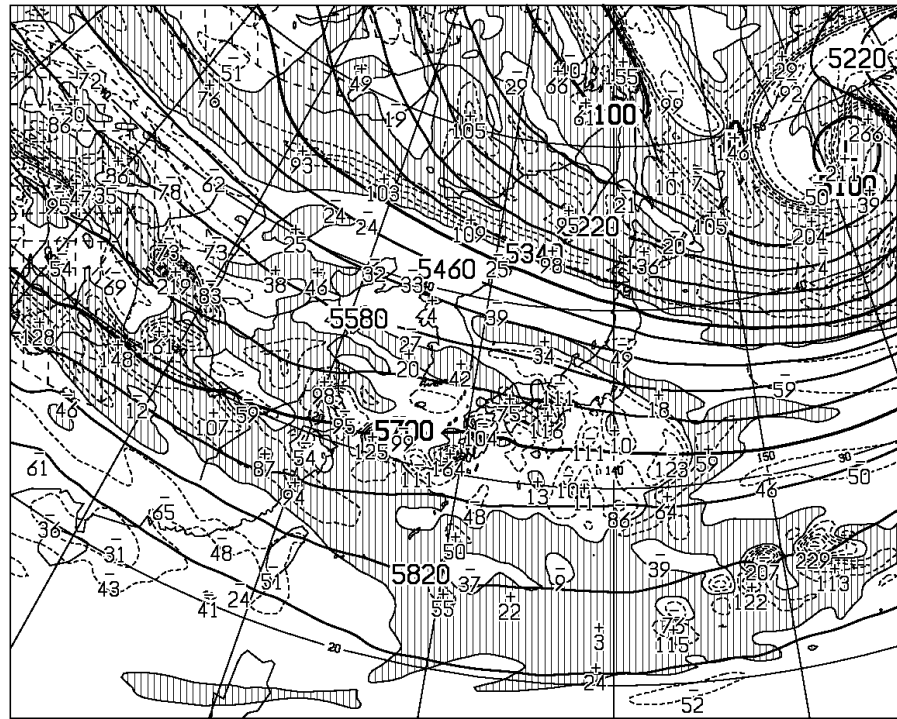
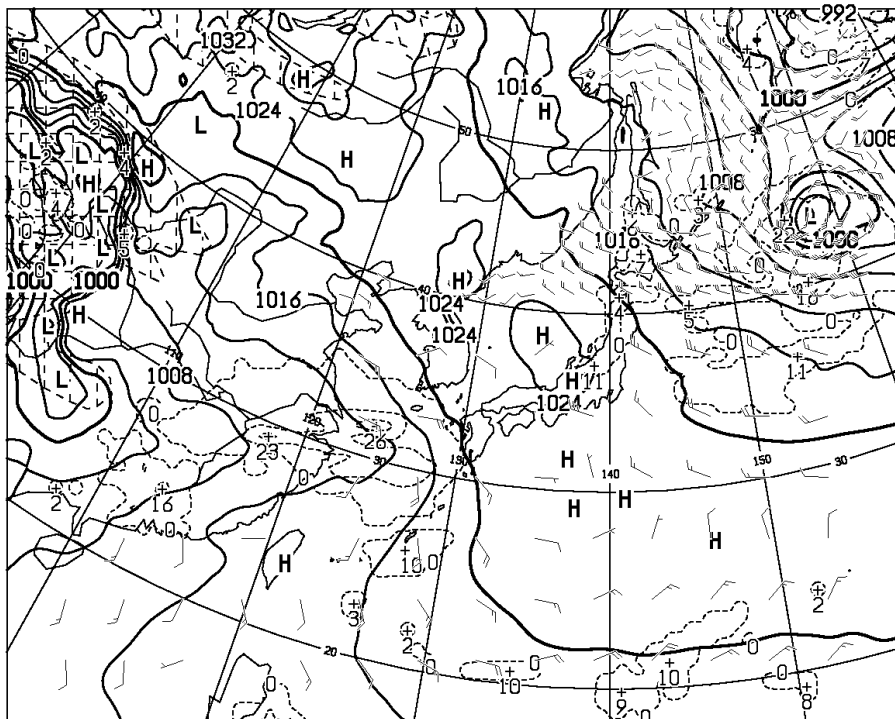


T=12 VALID 041200UTC HEIGHT (M), VORT(10**--6/SEC) AT 500hPa

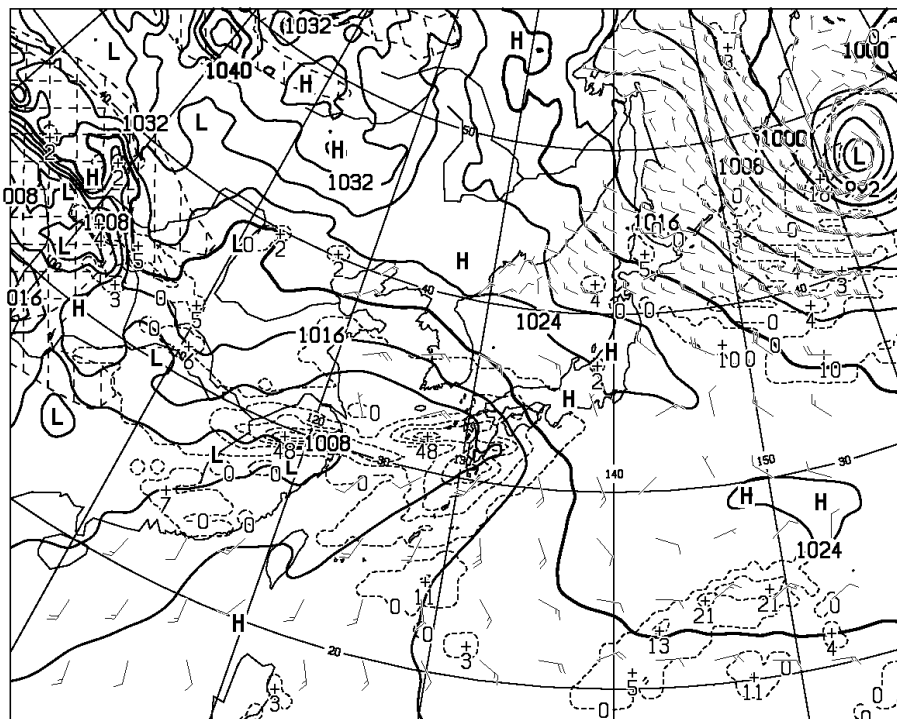


T=24 VALID 050000UTC HEIGHT (M), VORT(10**--6/SEC) AT 500hPa



T=12 VALID 041200UTC SURFACE PRESS(hPa), PRECIP(MM) (00-12)
WIND ARROW AT SURFACE

FXFE502 040000UTC MAR 2024



T=24 VALID 050000UTC SURFACE PRESS(hPa), PRECIP(MM) (12-24)
WIND ARROW AT SURFACE