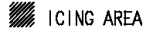
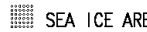
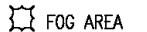
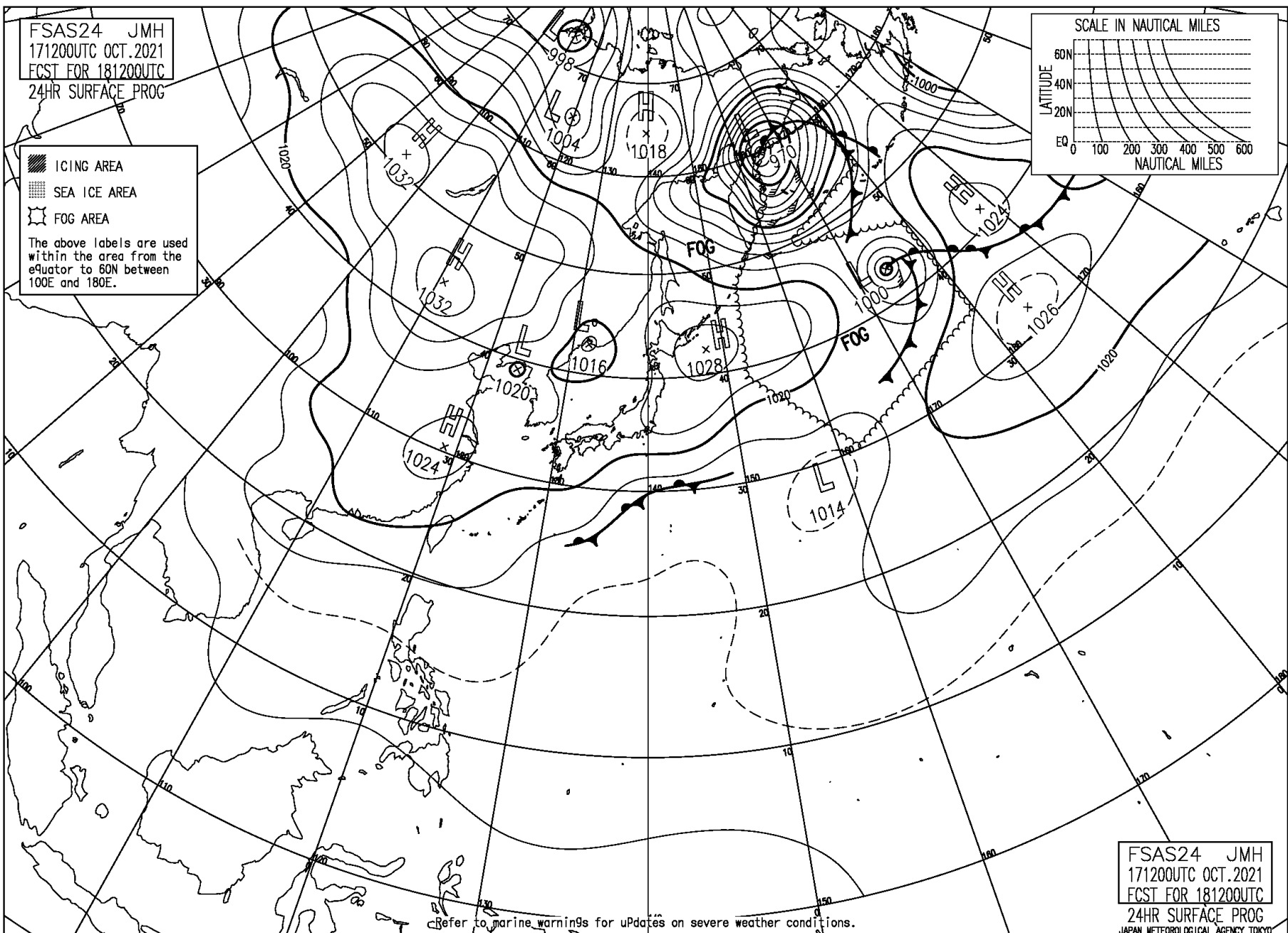
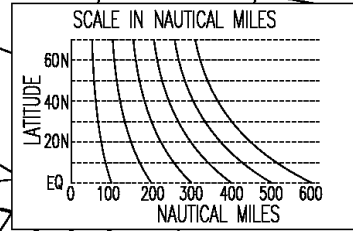


FSAS24 JMH
171200UTC OCT.2021
FCST FOR 181200UTC
24HR SURFACE PROG

-  ICING AREA
-  SEA ICE AREA
-  FOG AREA

The above labels are used
within the area from the
equator to 60N between
100E and 180E.



Refer to marine warnings for updates on severe weather conditions.

FSAS24 JMH
171200UTC OCT.2021
FCST FOR 181200UTC
24HR SURFACE PROG
JAPAN METEOROLOGICAL AGENCY TOKYO