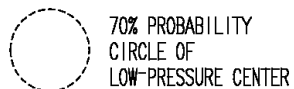



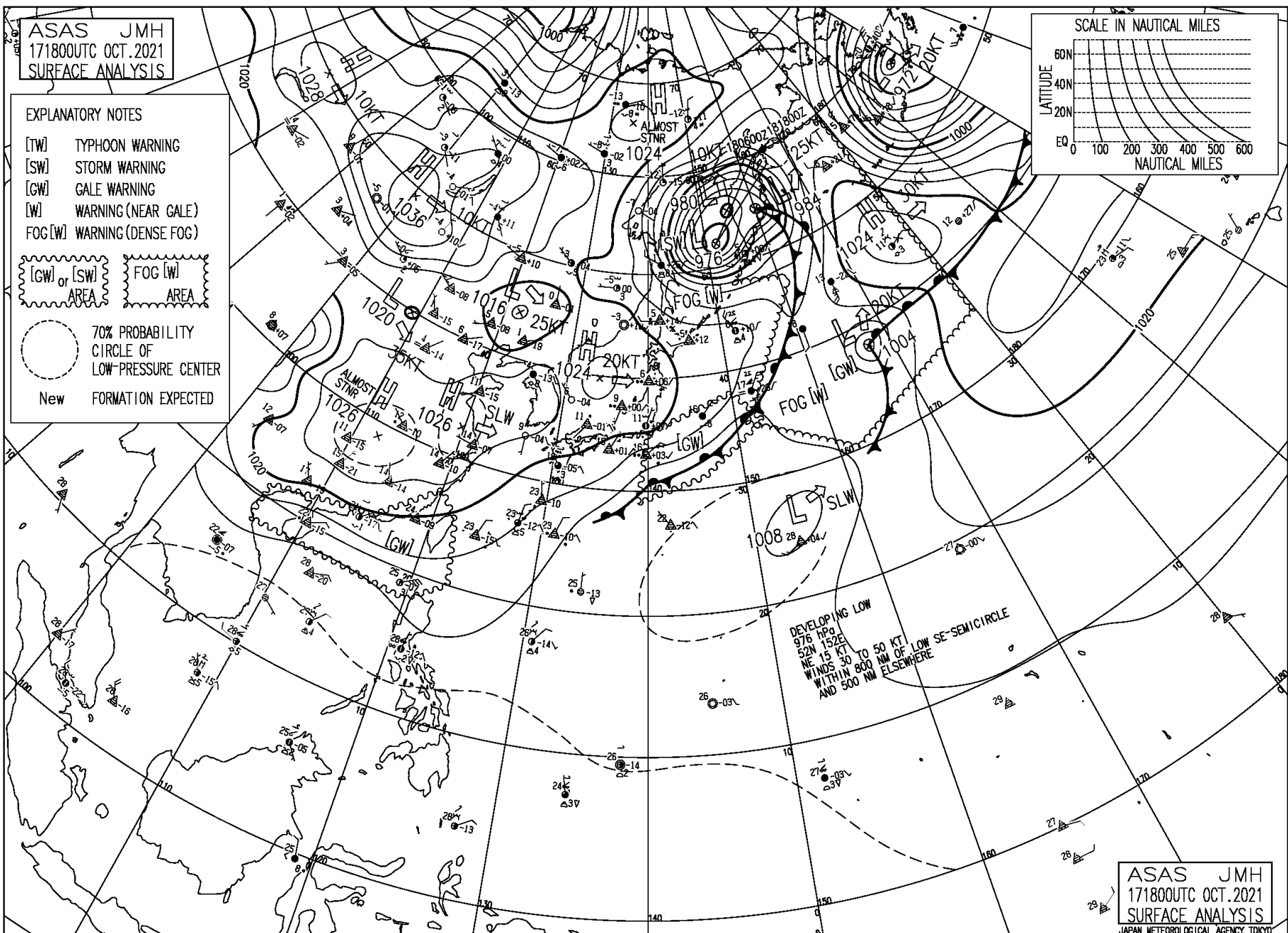
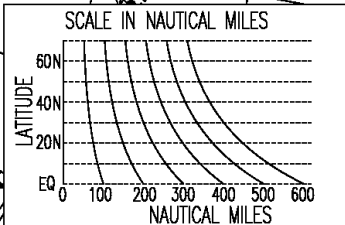
ASAS JMH
171800UTC OCT.2021
SURFACE ANALYSIS

EXPLANATORY NOTES

- [TW] TYPHOON WARNING
- [SW] STORM WARNING
- [GW] GALE WARNING
- [W] WARNING (NEAR GALE)
- FOG [W] WARNING (DENSE FOG)



New FORMATION EXPECTED



DEVELOPING LOW
976 hPa
52N 152E
NE 15 KT
WINDS 30 TO 50 KT
WITHIN 800 NM OF LOW SE-SEMICIRCLE
AND 500 NM ELSEWHERE

ASAS JMH
171800UTC OCT.2021
SURFACE ANALYSIS

JAPAN METEOROLOGICAL AGENCY TOKYO