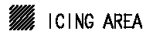
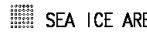
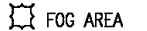
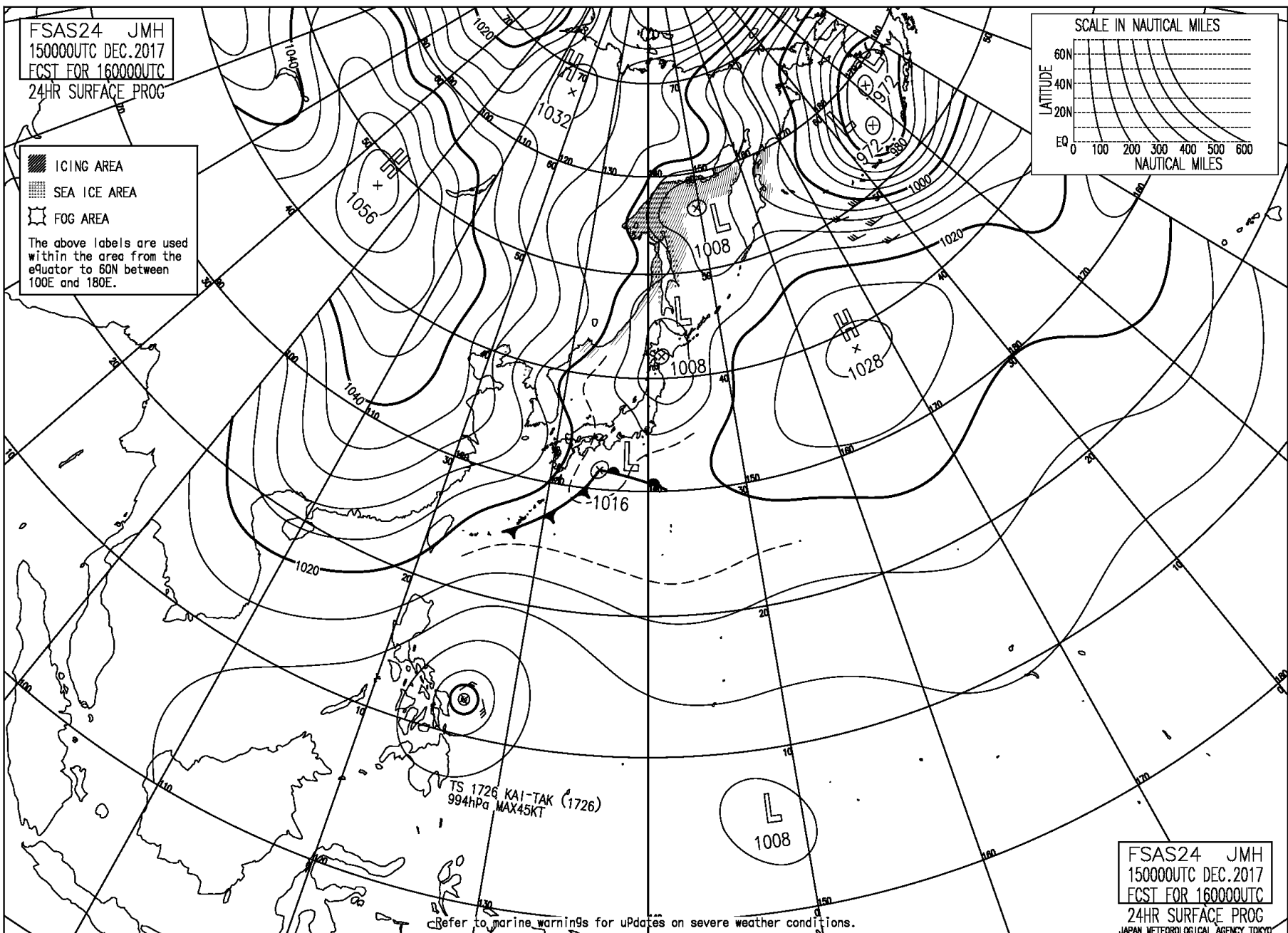
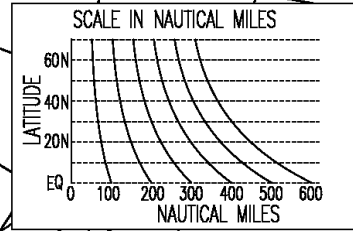


FSAS24 JMH
150000UTC DEC.2017
FCST FOR 160000UTC
24HR SURFACE PROG

-  ICING AREA
-  SEA ICE AREA
-  FOG AREA

The above labels are used
within the area from the
equator to 60N between
100E and 180E.



Refer to marine warnings for updates on severe weather conditions.

FSAS24 JMH
150000UTC DEC.2017
FCST FOR 160000UTC
24HR SURFACE PROG
JAPAN METEOROLOGICAL AGENCY TOKYO